






## FOR MORE INFORMATION

If you see this symbol (i+), you can find more information on that topic here:



Or go to <https://linktr.ee/crup>

## PERSONALIZE YOUR PLAN

In this section, follow the steps below using the map of Northern Manhattan to better understand your own flood risk from extreme rain or a coastal storm

### 1 MARK YOUR HOME

Draw a house to mark where you live

### 2 MARK YOUR CLOSEST EVACUATION CENTER

Draw a circle around the closest evacuation center from your home.

Evacuation centers look like this:

### 3 TAKE A LOOK AT FLOODING

Flooding from extreme rain looks like this:

Coastal flooding looks like this:

### 4 IDENTIFY SAFER SUBWAY STATIONS AROUND YOUR HOME

Stations more likely to be impacted by coastal flooding look like this:

Stations more likely to be impacted by extreme rain look like this:

Stations more likely to be impacted by both extreme rain AND coastal flooding look like this:


Draw a circle around your safer stations:

### 5 IDENTIFY SAFER BUS STATIONS AROUND YOUR HOME

Bus stations look like this:

See which ones are further from **flooding from extreme rain** and/or **coastal flooding**

### 6 MAP YOUR ROUTE TO YOUR EVACUATION CENTER AND TO YOUR NEAREST HOSPITAL



### 7 FIND THE CLOSEST LINKNYC KIOSK

LinkNYC kiosks look like this:

Here, you can charge your phone and get information during a power outage

Community is what keeps us safe. Take steps to keep yourself and your neighbors prepared.

## GET TO KNOW YOUR NEIGHBORS

Community and Communication is what keeps us safe in emergencies. Collect contact info and check on each other before, during and after emergencies.

## BUILD OUT YOUR EMERGENCY CONTACTS

Emergency Contacts are people who know your emergency plan and are accountable for you during an emergency e.x. household members, caregivers, home health aid, family, friends, neighbors, someone out of state in case of evacuation.

● Emergency Contact Name:

Primary Phone - Secondary Phone:

Relationship:

● Emergency Contact Name:

Primary Phone - Secondary Phone:

Relationship:

● Emergency Contact Name:

Primary Phone - Secondary Phone:

Relationship:

In case of emergency: **911**  
For information about NYC resources: **311**  
East Harlem COAD: **646-694-COAD (2623)**  
American Red Cross: **1-800-REDCROSS (733-2767)**  
Salvation Army NY: **212-337-7300**

Form designed by East Harlem COAD

## STAY INFORMED

**Ready NYC**  
NYC's official emergency preparedness program. Download the app on your phone! (i)

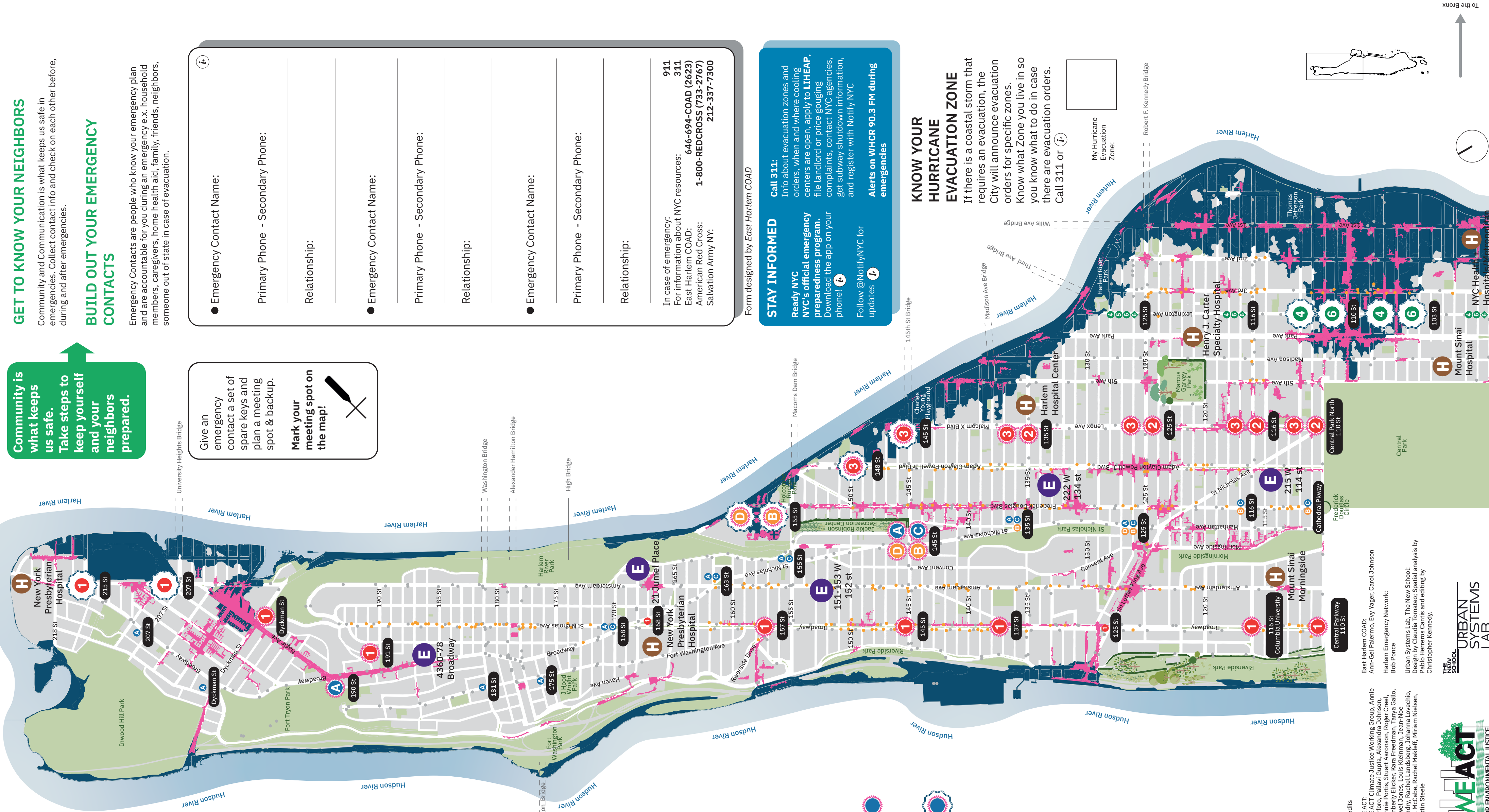
Follow @NotifyNYC for updates (i)

Alerts on WHCR 90.3 FM during emergencies

## KNOW YOUR HURRICANE EVACUATION ZONE

If there is a coastal storm that requires an evacuation, the City will announce evacuation orders for specific zones. Know what Zone you live in so you know what to do in case there are evacuation orders. Call 311 or (i)

My Hurricane Evacuation Zone:

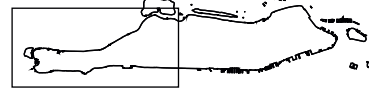


Credits

WE ACT:  
WE ACT Climate Justice Working Group, Annie Carfaro, Pallavi Gupta, Alexandra Johnson, Lonnie Portis, Stuart Aaronson, Roger Creel, Kimberly Elcker, Kara Freedman, Tanya Gallo, Jewel Jones, Louis Kleinman, Jean-Noe Landry, Rachel Landsberg, Johanna Lovechio, Bill McCabe, Rachel Markoff, Miriam Nielsen, Justin Steele

East Harlem COAD:  
Ann-Gel Palermo, Evy Yager, Carol Johnson  
Harlem Emergency Network:  
Bob Ponce

Urban Systems Lab, The New School:  
Design by Claudia Tomateo; Spatial analysis by Christopher Kennedy



To the Bronx